



OUTDOOR FUN

Class P6 is going to **an outing** next week.



Export from Google Maps

**Where** will they go?

They will go to Mai Po, Sai Kung and Lantau Island.



# Situation:

The driver doesn't know **how far** it is from Tai Wai Station to Sai Kung.



How far is it from Tai Wai Station to Sai Kung?

How far is it?

How far?

? km

Coach

# Demonstration:

Check **how far** it is from Tai Wai Station to Sai Kung on the **google map**.





Coach: How far is it from **Tai Wai Station** to **Sai Kung** ?

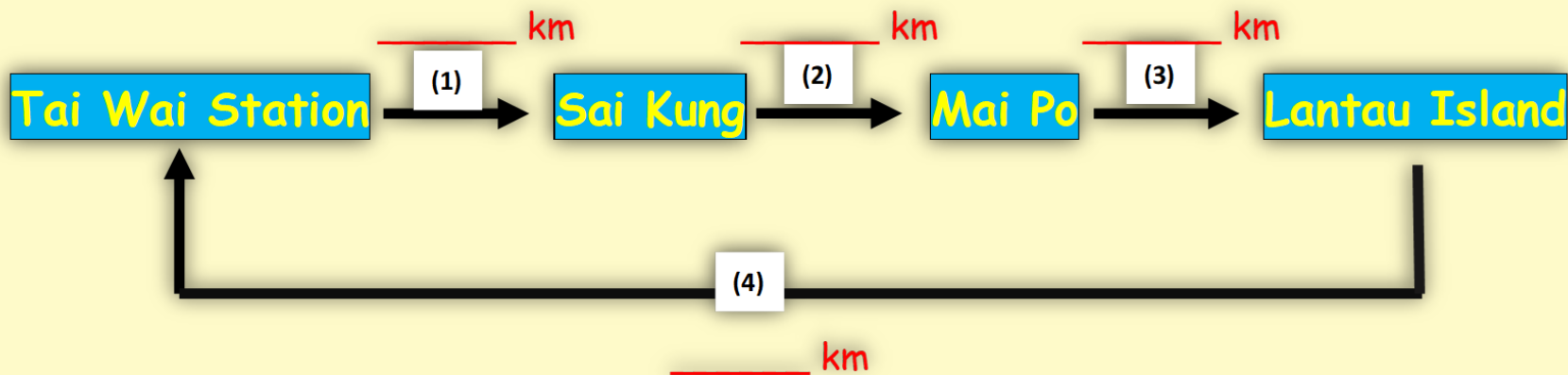
Driver: It is 21.3 km from **Tai Wai Station** to **Sai Kung** .



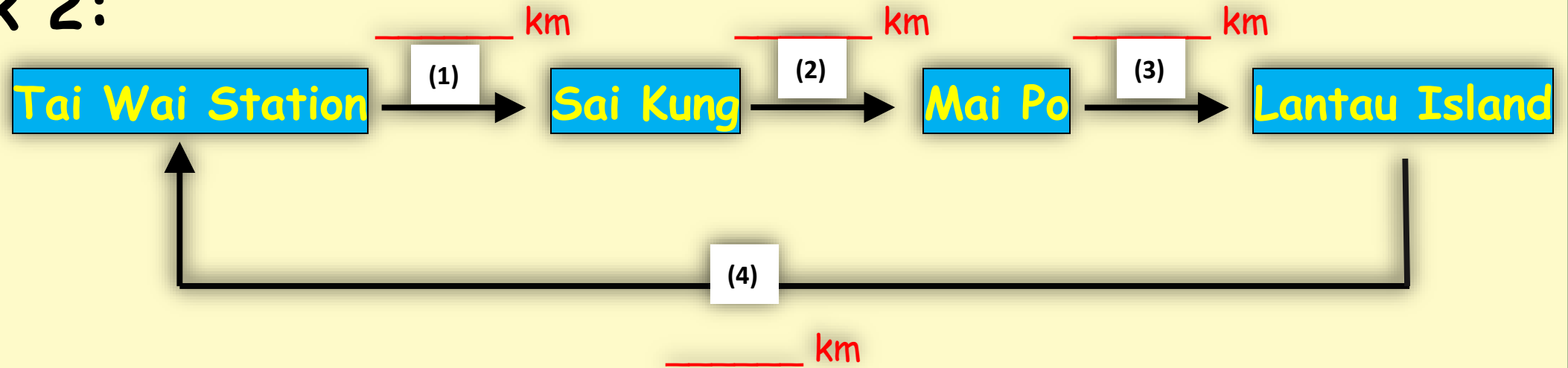
Export from Google Maps



Task 1: Make some guesses!!



## Task 2:



< Route 2 >

Check **how far** it is from Sai Kung to Mai Po.

< Route 3 >

Check **how far** it is from Mai Po to Lantau Island.

< Route 4 >

Check **how far** it is from Lantau Island to Tai Wai Station.



Coach: How far is it from \_\_\_\_\_ to \_\_\_\_\_ ?

Driver: It is \_\_\_\_\_ km from \_\_\_\_\_ to \_\_\_\_\_.



Tai Wai Station



Sai Kung

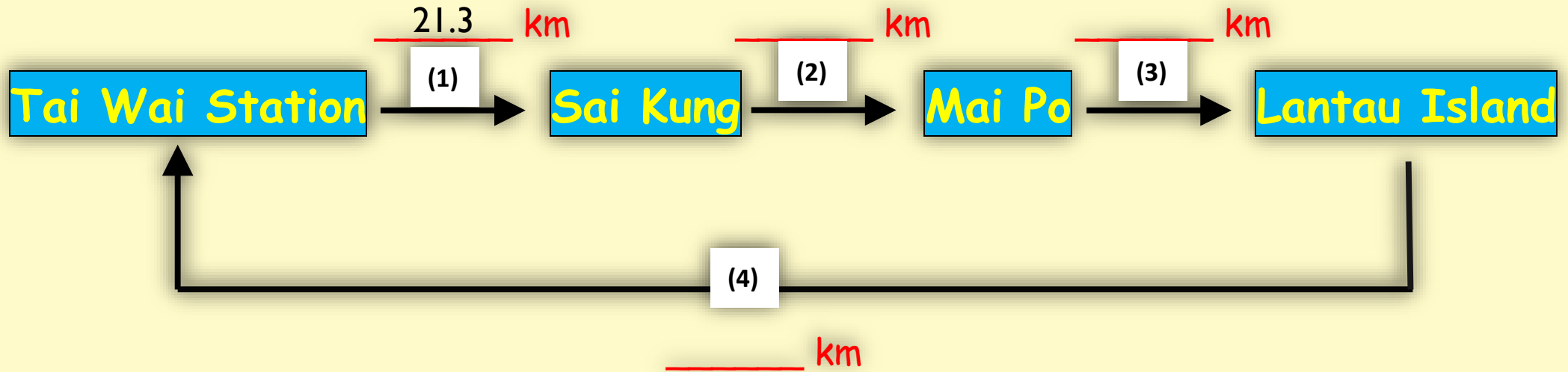


Mai Po



Lantau Island

# Task 3(a): Finish worksheet.



Question:	How far	is	it		from	_____	to	_____	?
Answer:		It	is	_____ km	from	_____	to	_____	.



Pair check

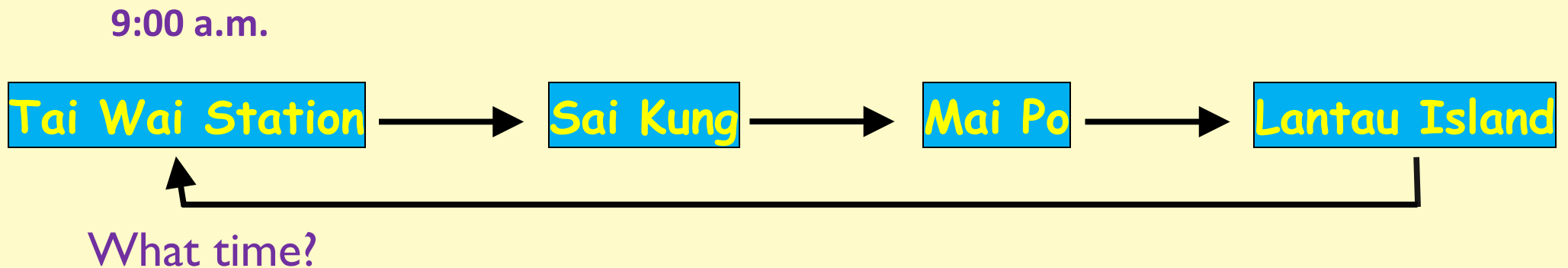
# Conclusion

How far	is	it		from	_____	to	_____	?
	It	is	_____km	from	_____	to	_____	.

# Next lesson...

Class P6 will meet at 9 o'clock in the morning.

**What time** will they come back?



Thank you!

**What time will**  
**we come back?**

Coach